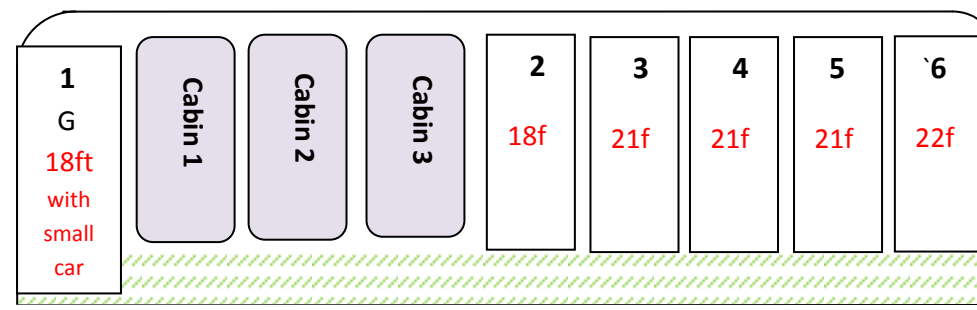
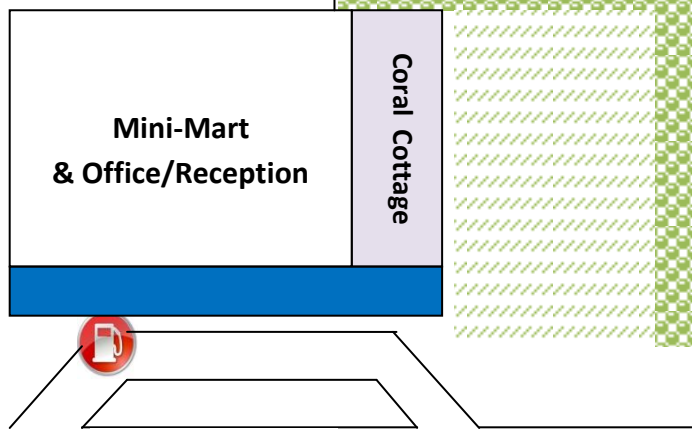
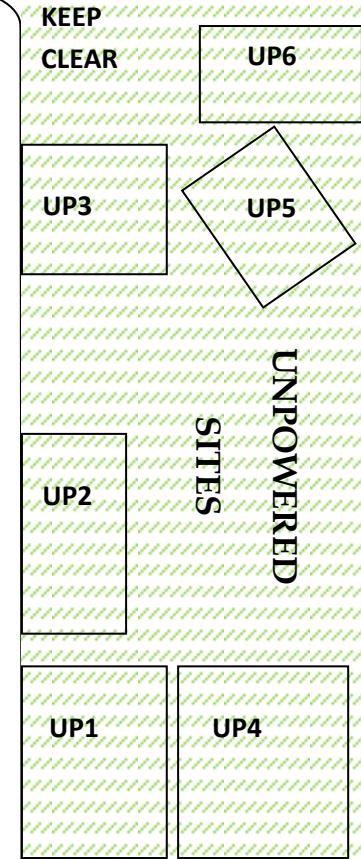
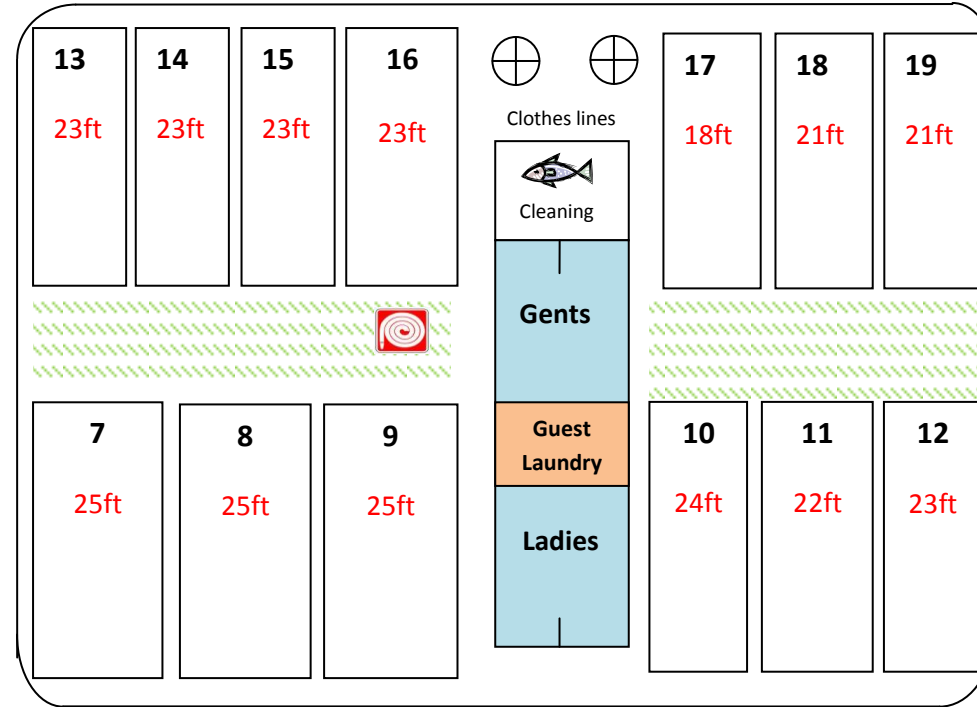
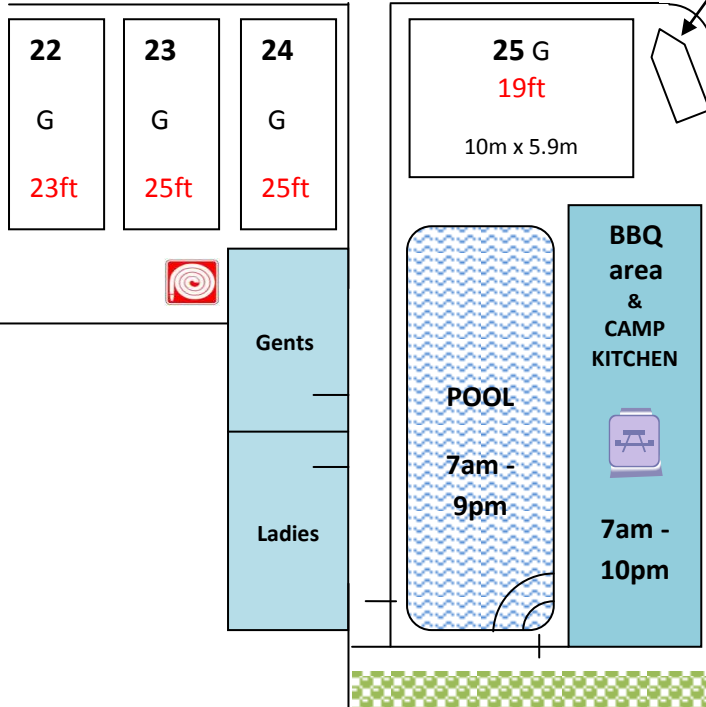



Dump Point



John Dory Street



to Halifax/Ingham

To Boat Ramp 500m
To Water 250m

Key
 * Map Not to scale
 * Lengths indicated are external van size only
 * G = Grass Powered Site
 = Fire Hose Reel